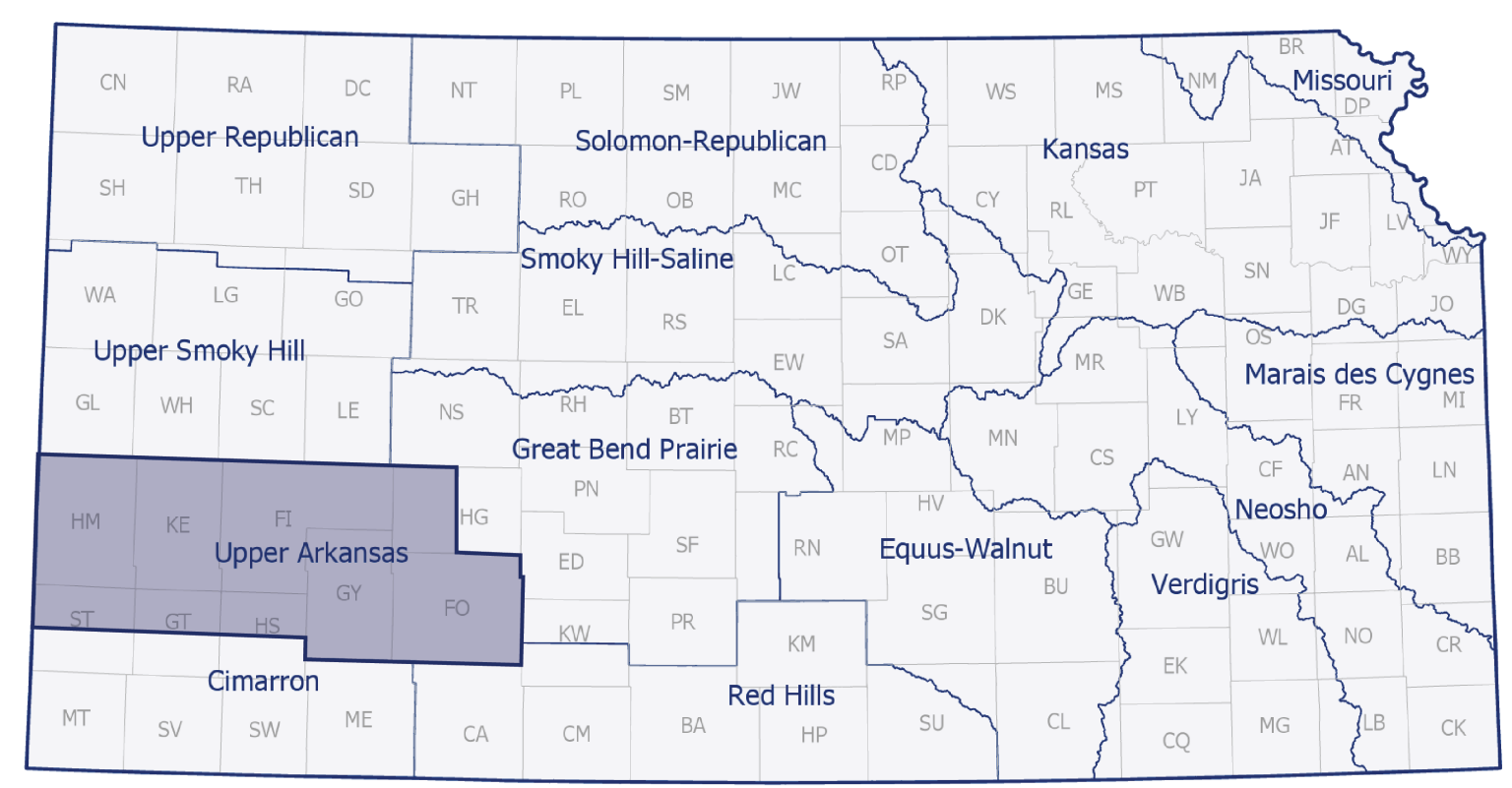


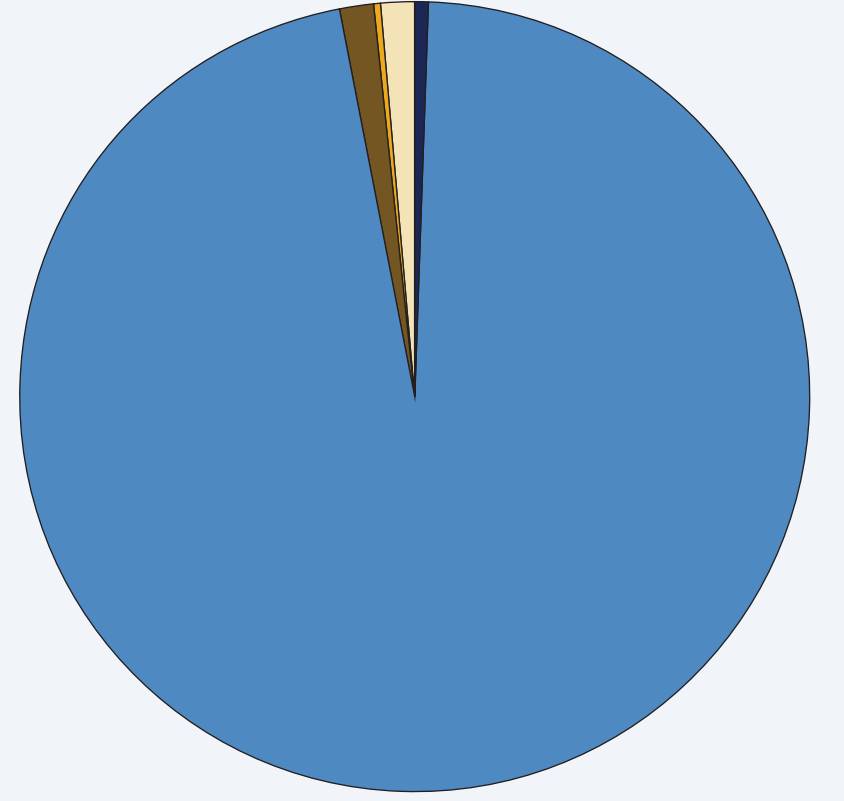
# UPPER ARKANSAS

## Regional Planning Area



### Water Use:


- Irrigation (94%)
- Municipal (2%)
- Industry (2%)
- Stockwater (2%)
- Recreation (<1%)



Average water use, 2015-2019

WCA's cover  
**25,696 acres**  
of approximately  
820,000 irrigated acres.

Adoption of irrigation technologies, water reclamation projects, new crop varieties, and conservation practices.



Water level measurements show groundwater levels have an average annual decline of:

**2.66 feet**

10 year groundwater decline of:


**13.50 feet**

Establish a diversified and usable water supply to support a growing economy with conservation-minded

stewardship focused on increasing the life of the aquifer.



Working with Colorado to address the water quality issues in the Arkansas River.



KWO Planner - Keadron Pearson  
keadron.pearson@kwo.ks.gov