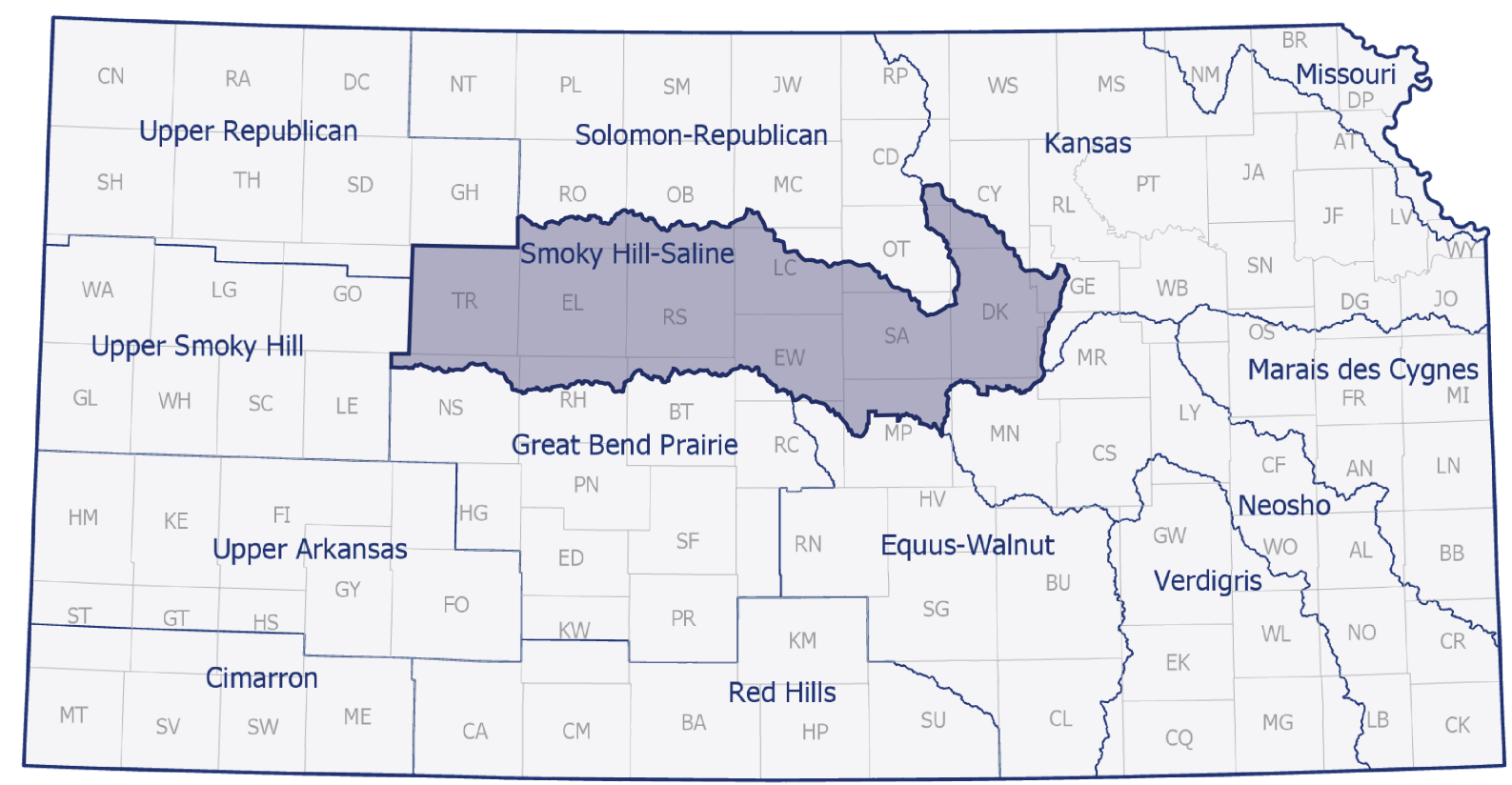


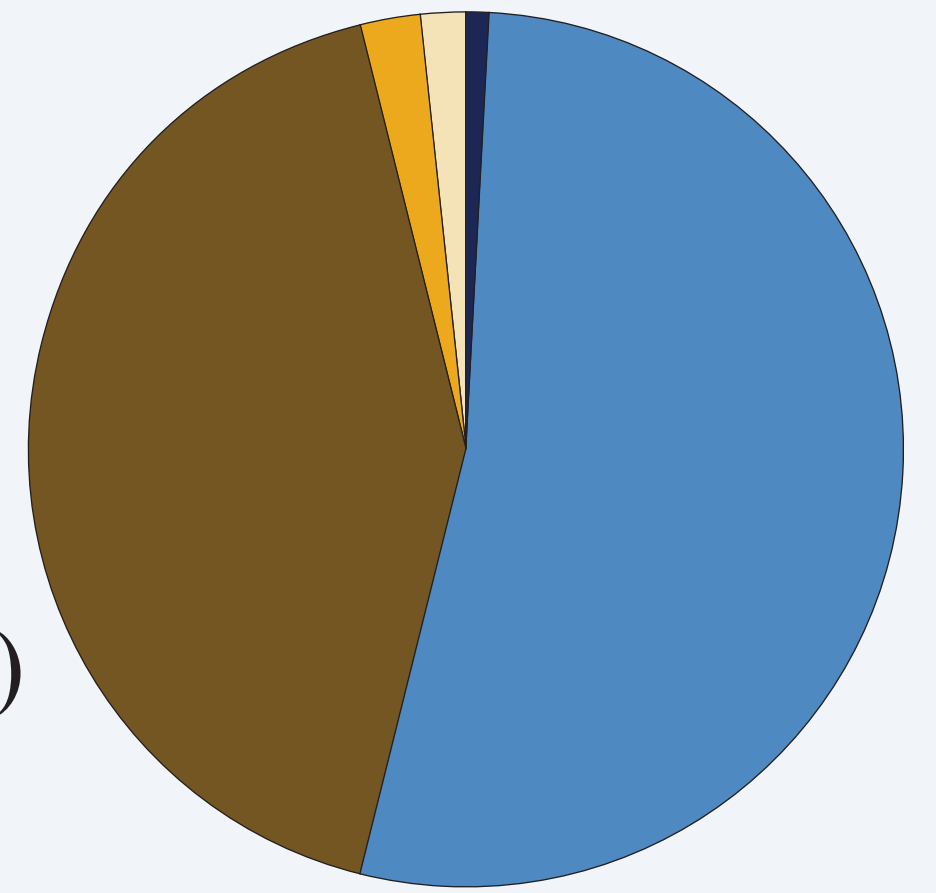
# SMOKY HILL-SALINE

## Regional Planning Area



### Water Use:

- Irrigation (53%)
- Municipal (42%)
- Recreation (2%)
- Stockwater (2%)
- Industry (1%)

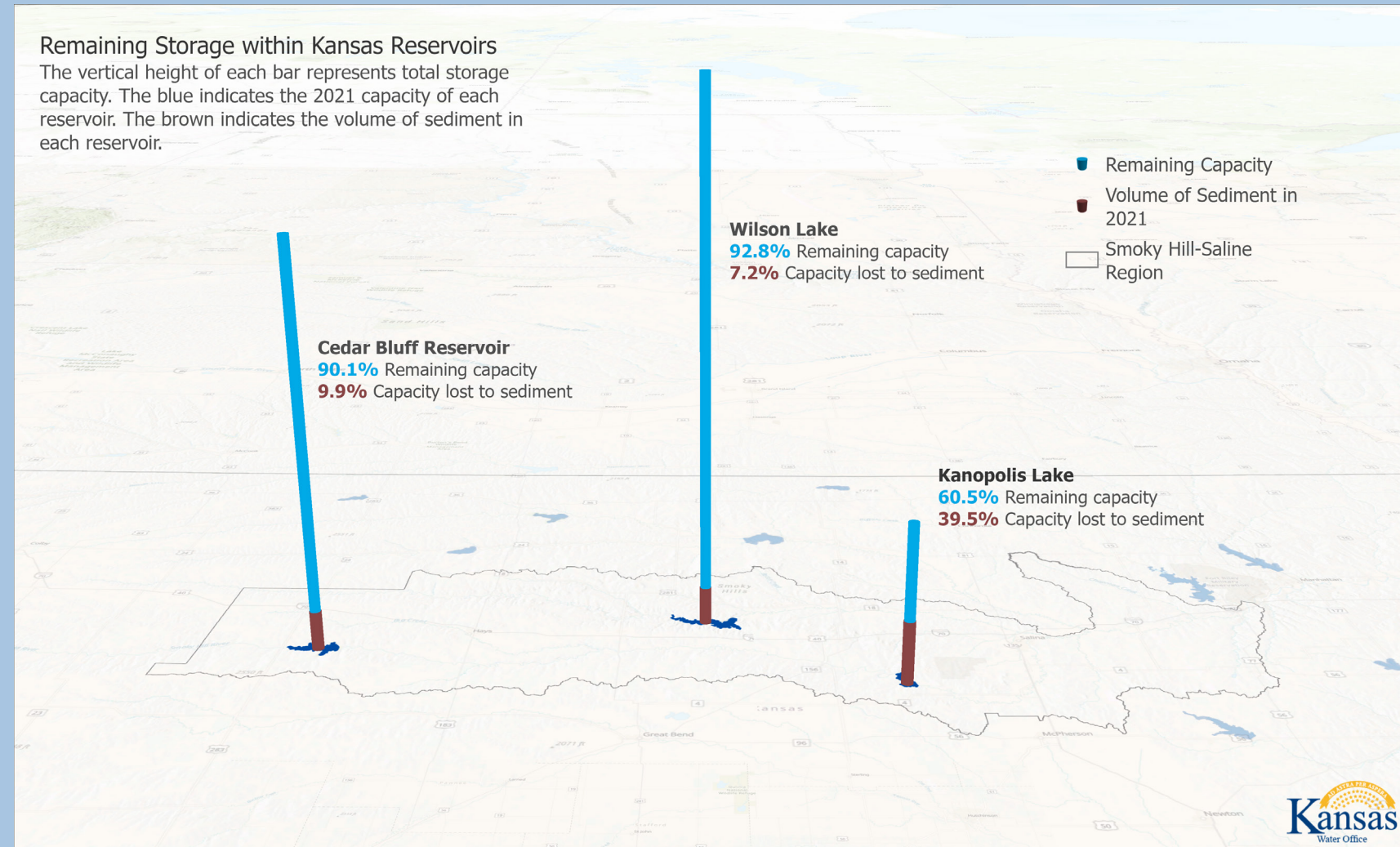


Average water use, 2015-2019

**Kanopolis Lake** is a major water supply necessary to meet regional needs.



RAC goals include **reducing total suspended solids (TSS)** concentrations within lakes and streams in the region.




Kanopolis Lake is one of four targeted areas within the **Kansas Reservoir Protection Initiative.**



Long term loss of storage still an issues in Kanopolis Lake, even with goal to **reduce total suspended solids by 26%.**

reduce TSS by **26%**

The Lower Smoky Hill Water Supply Access District officially formed in:



KWO Planner - Amelia Nill  
amelia.nill@kwo.ks.gov