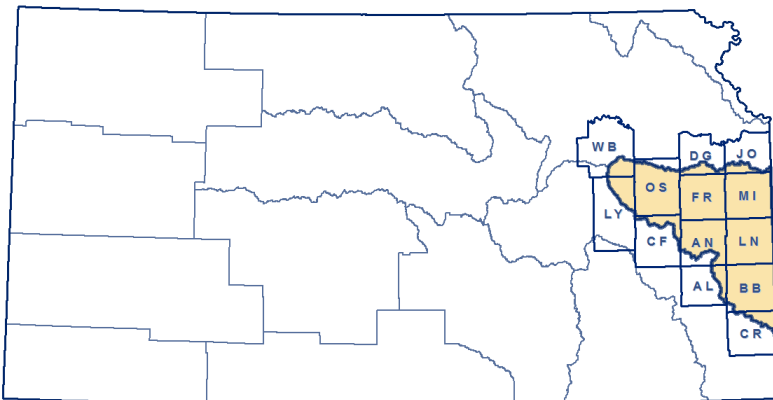


## MARAIS DES CYGNES

Regional Planning Area

Regional Advisory Committee Membership		
Name	City	Category
Lori Kuykendall (Chair)	Lyndon, KS	WRAPS
Keri Harris (Vice-Chair)	Ottawa, KS	At Large Public 2
Gary Armentrout	Centerville, KS	Public Water Supply
Ron Brown	Fort Scott, KS	Conservation/Environment (cc)
Wes Sherman Cole	Osawatomie, KS	Industry/Commerce (cc)
Vacant		At Large Public (cc)
Paul Ling	Kansas City, KS	Water Assurance District
Dan Riney	Ottawa, KS	Public Water Supply 2
Gayla Speer	Wellsville, KS	Agriculture (cc)
Allan Soetaert	Gardner, KS	Public Water Supply (cc)
Larry Walrod	La Cygne, KS	Planning & Zoning
Lyle Wobker	Paola, KS	Agriculture 2
Scott Yeargain	Ottawa, KS	Conservation/Environment 2


(cc) = Core Category



Regional Planning Area located in southeast and east central Kansas.

**Size:** 4,255 sq miles

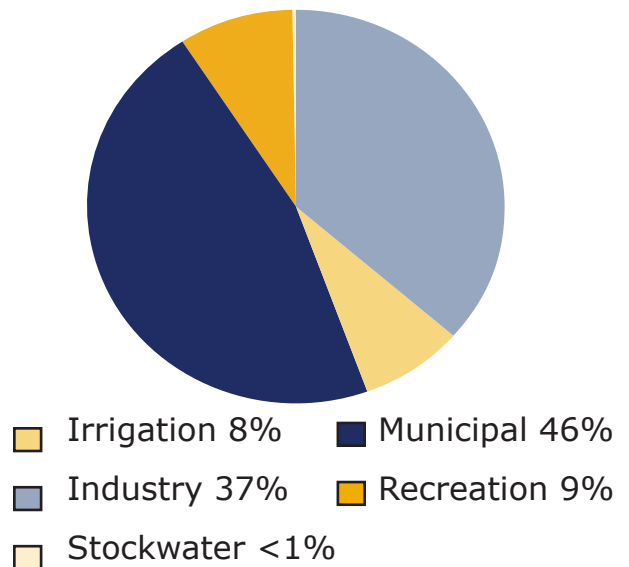
**Precipitation:** Yearly average of 37-51 inches



Hillsdale Lake, Miami County, Kansas

### WATER SUPPLY & USAGE

Major federal reservoirs in the region are Melvern, Pomona and Hillsdale. The Water Assurance Program and the Water Marketing Program are both administered by KWO, which utilize federal reservoirs to help meet water supply needs.



### CURRENT FOCUS AREA

Working with local, state, and federal partners to reduce sedimentation, improve education, and evaluate water supply and demand solutions within the Region.



Melvern Lake, Osage County, Kansas