

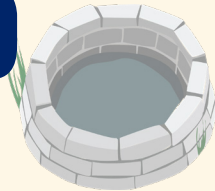
GREAT BEND PRAIRIE

REGIONAL PLANNING AREA - AUGUST 2018

Upper Arkansas
CREP recorded its
first enrollments
from Barton &
Edwards counties:



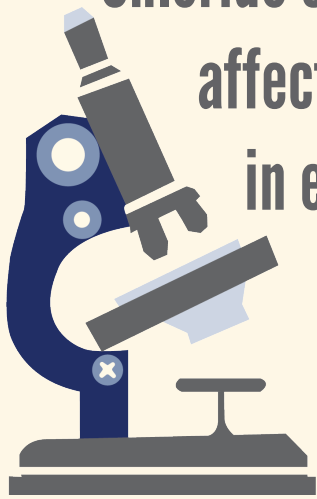
Approximately
5,235
Active
Pumping Wells



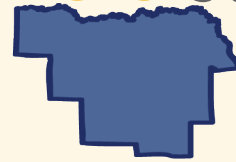
2016 water level
measurements
show groundwater
levels increased



Chloride concentrations
affect water quality
in eastern part of
GMD5



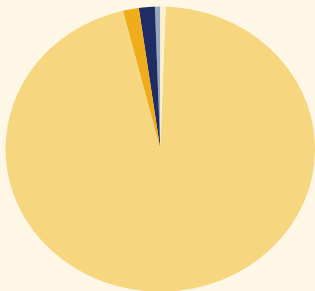
6,769 sq miles



Located in **Central** Kansas



Water
Supply
Use

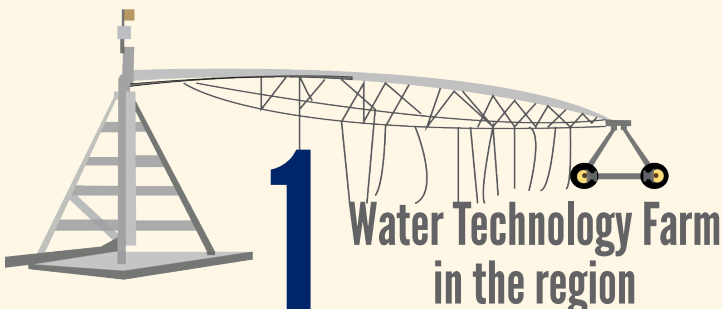


- Irrigation 95%
- Industry <1%
- Stockwater <1%
- Municipal 2%
- Recreation 2%



KWO Planner - Diane Knowles
diane.knowles@kwo.ks.gov

85 Total number of impaired
waters in the region



10 year
groundwater
decline of

