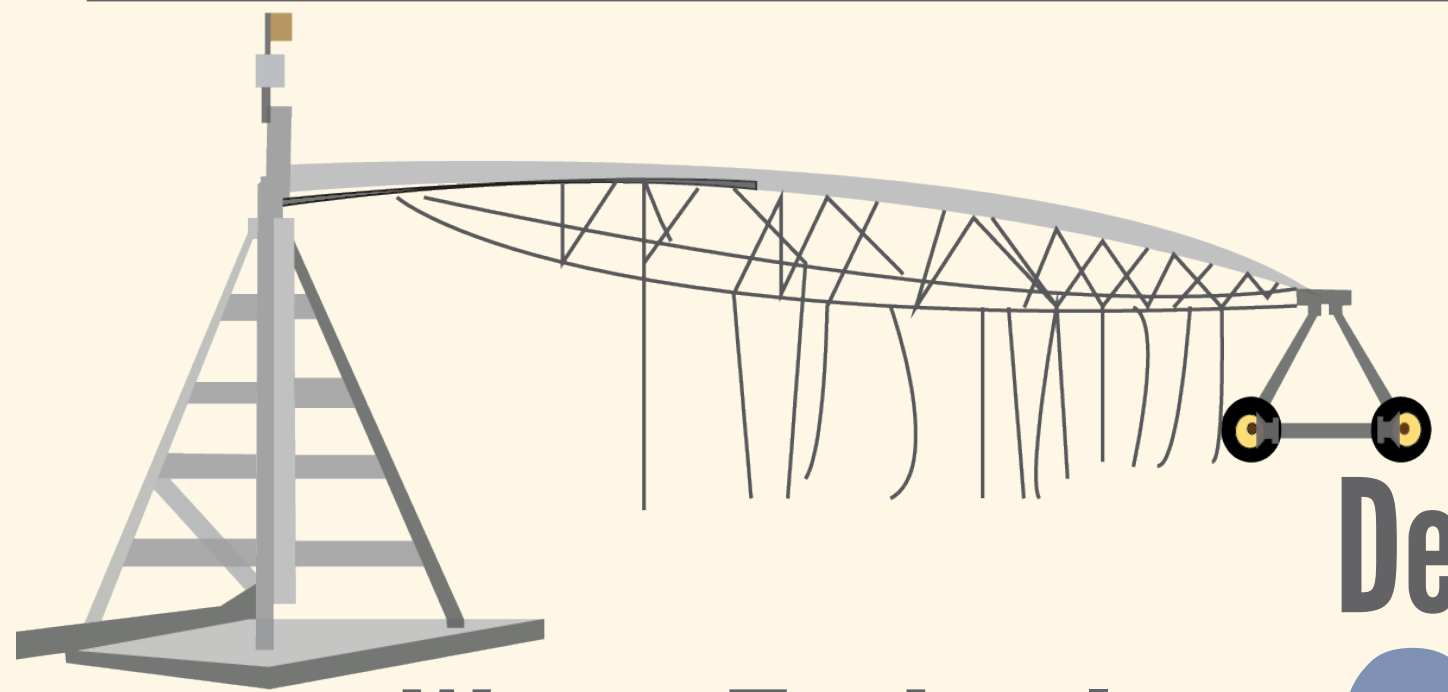


CIMARRON

REGIONAL PLANNING AREA



Water Technology
Farm Established

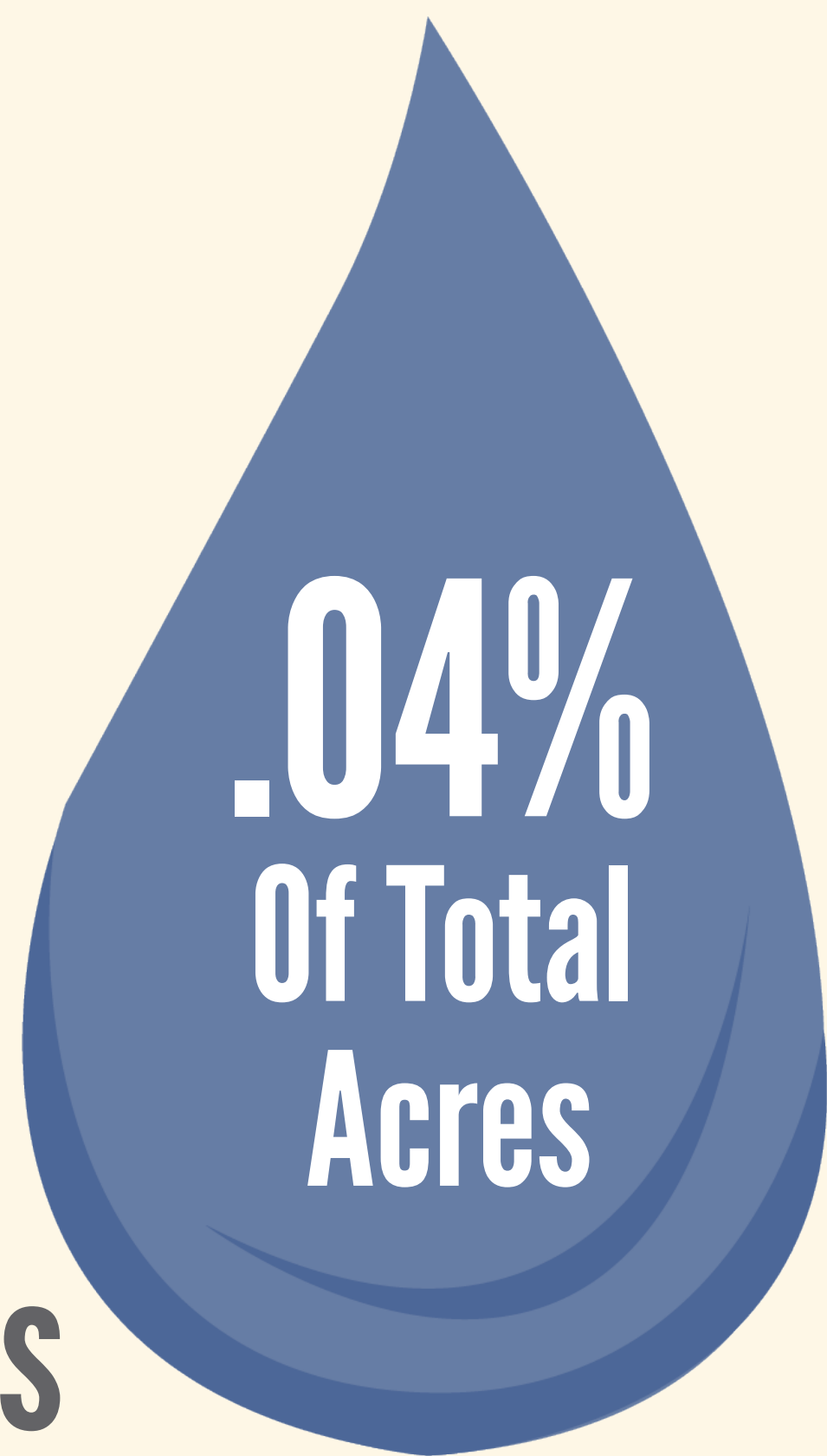
Field
Demonstration
& Held

10 Year Groundwater Decline of

22.81
feet

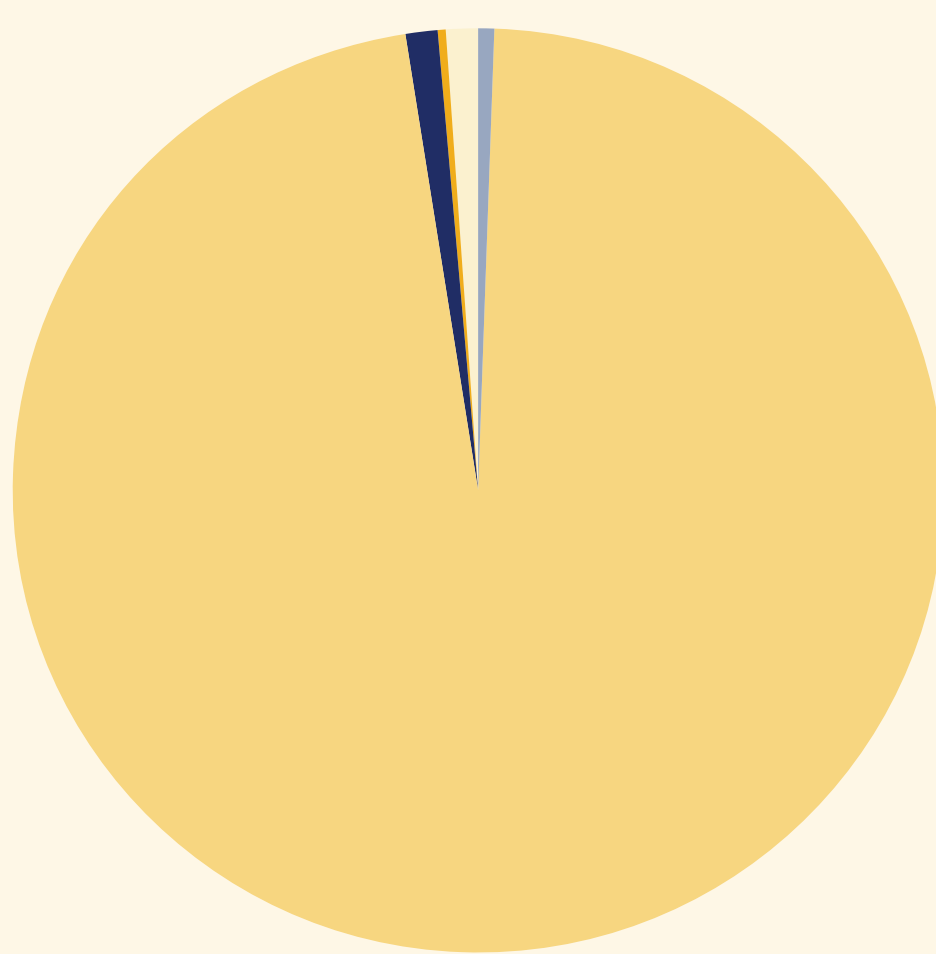
WCAs

cover
252 acres of
652,000
irrigated acres



Located in **SOUTHWEST** Kansas

Water
Supply
Use



- Irrigation 97%
- Industry <1%
- Stockwater <1%
- Municipal 1%
- Recreation <1%

KWO Planners - Alexandra Geisler & Armando Zarco




alexandra.geisler@kwo.ks.gov
armando.zarco@kwo.ks.gov



Formation of the 1st
Water Conservation Area (WCA)
in the region

USDA NRCS
modified EQIP ranking criteria to make
WCAs and LEMAs
a High Priority



Water level measurements show

**groundwater
levels**

have an average annual
decline of

2.28
feet

