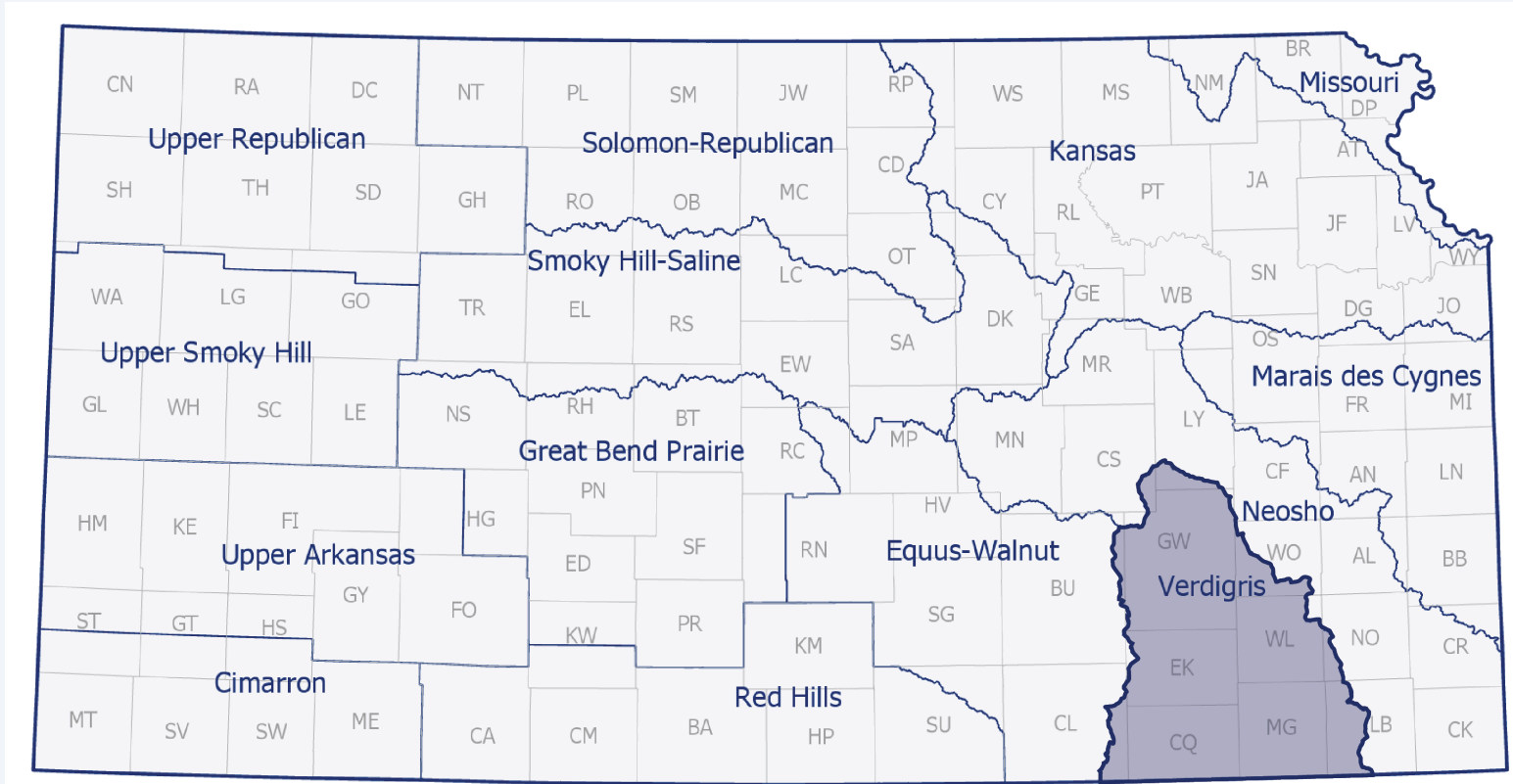


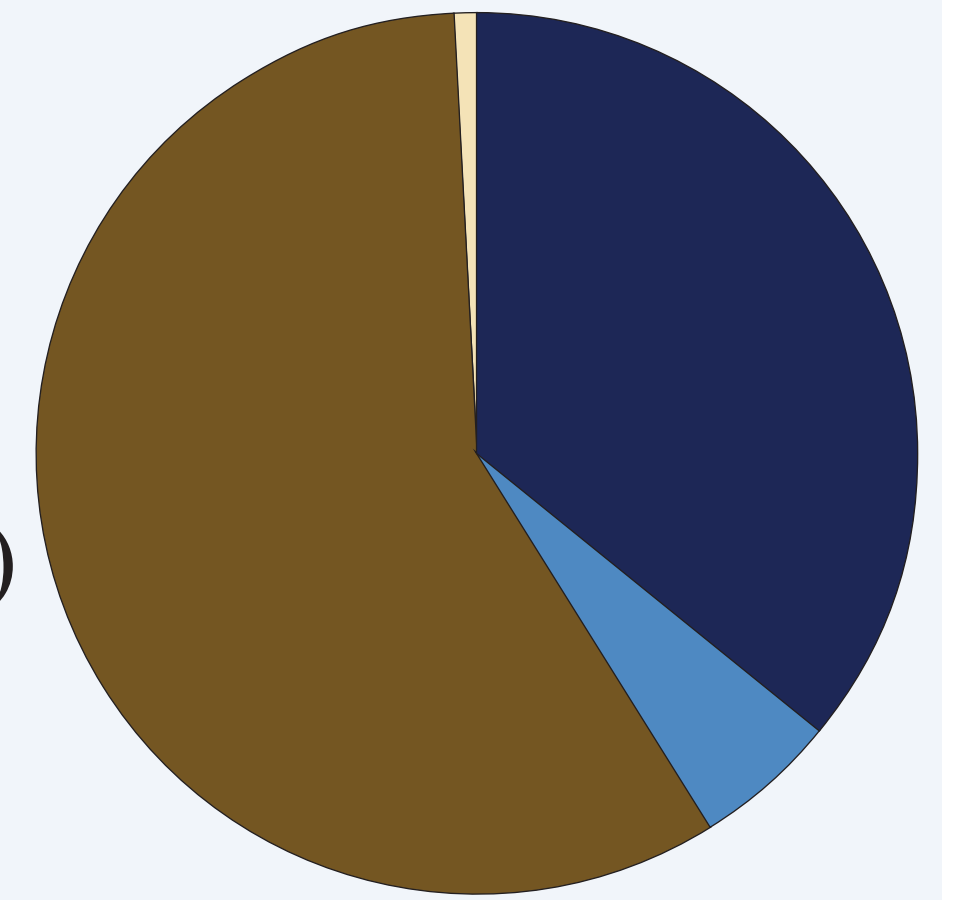
# VERDIGRIS

## Regional Planning Area



### Water Use:

- Municipal (58%)
- Industry (36%)
- Irrigation (5%)
- Stockwater (<1%)

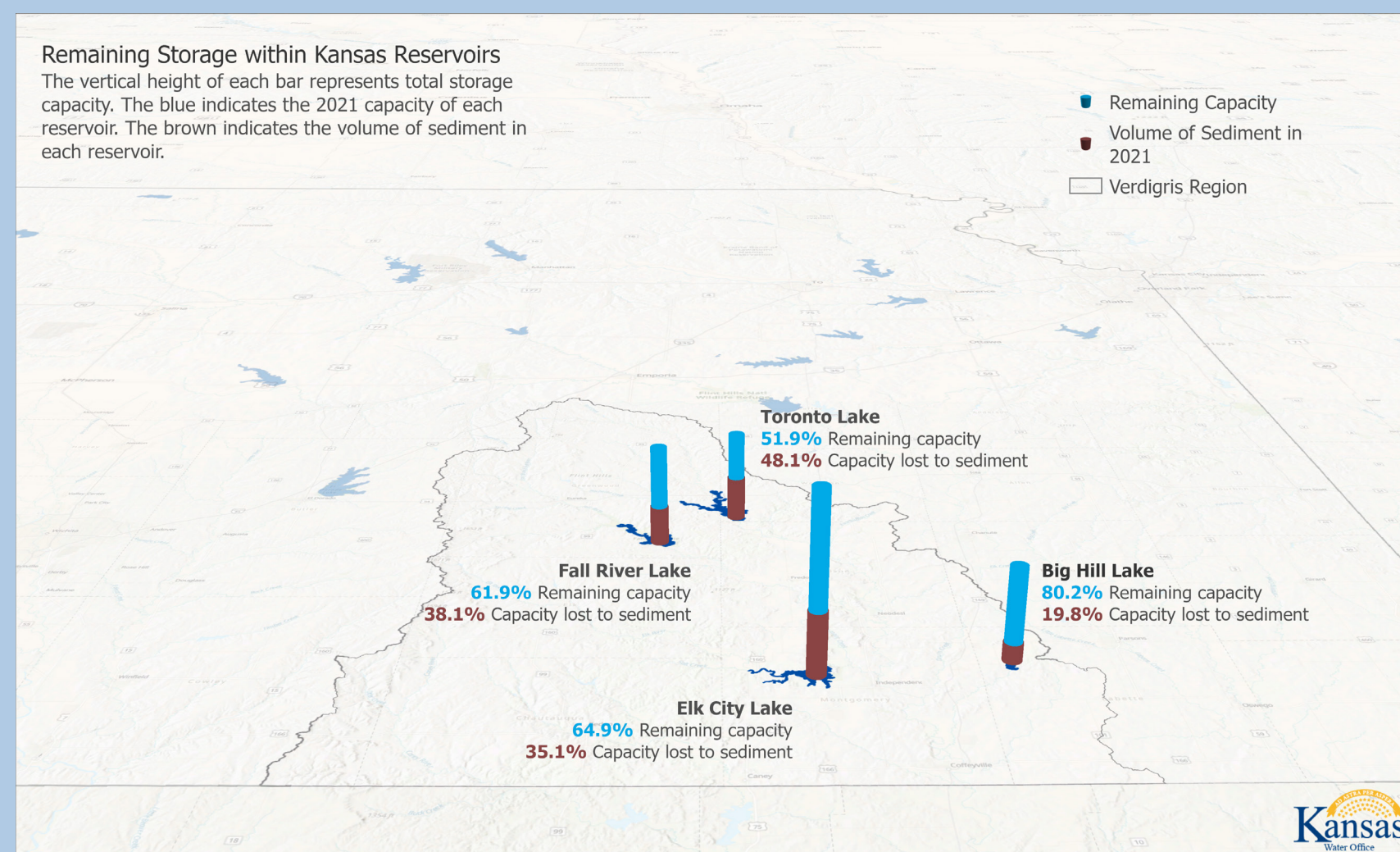


Average water use, 2015-2019

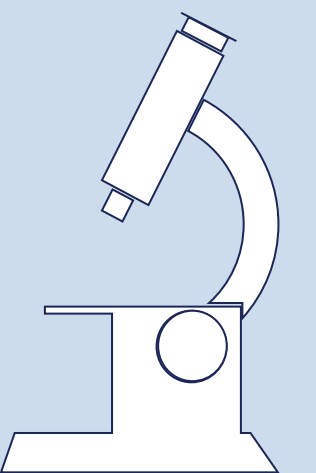
Refine modeling of federal reservoir system operations to **minimize drought vulnerability** for current and projected demands.

Surface water provides **99%** of the reported water use in the region.


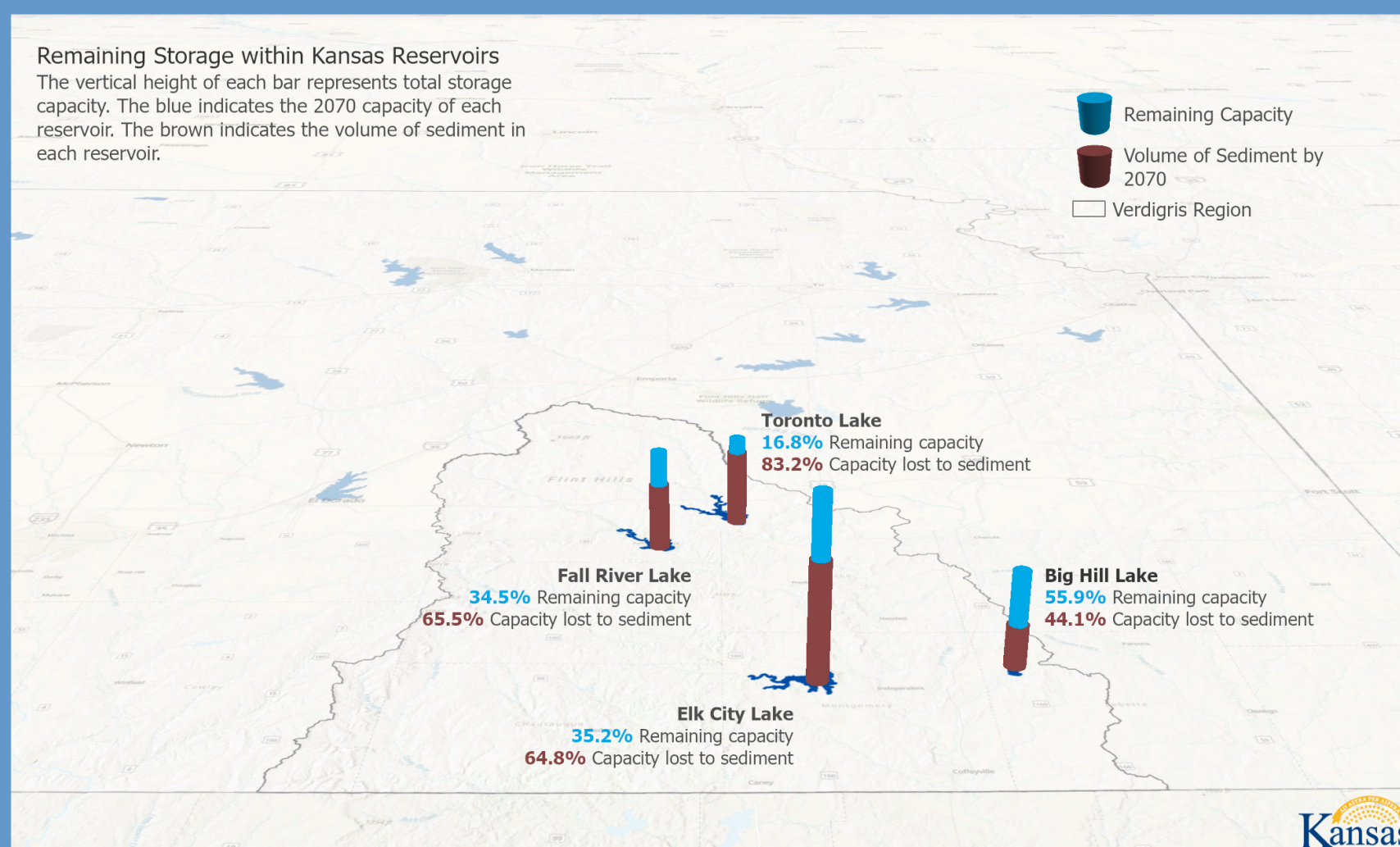

### Future sedimentation predictions:



All four federal reservoirs have a Total Maximum Daily Load (TMDL) in place.



Assessment of drought vulnerability to determine potential need for Small Water Supply Lakes.



KWO Planner - Lauren Campbell  
[lauren.campbell@kwo.ks.gov](mailto:lauren.campbell@kwo.ks.gov)